

NOTES




Boundaries surveyed are physical features and may not necessarily represent the legally conveyed ownership.

Tree Spreads, Girths and Heights are approximate, any tree species identified should not be relied upon and checked by a specialist if critical

Underground drainage depths, pipe sizes and runs have been recorded from the surface and may have been estimated or assumed

Features surveyed off site such as buildings and trees may have been recorded remotely and may not be shown in full detail due to access / sighting restrictions

LEGEND

-  CUT CONTOUR
-  VOLUME BOUNDARY (2,652m²)
-  VOLUME AREA

VOLUMES :

2 No. Hazardous Stockpiles

198m³

Gross Cut (Excluding Stockpiles)

4,457m³

SURVEY CONTROL

Survey Grid and Datum Relate to Existing Survey Control From ABC Survey Ltd drawing ABC-DEF-123

Code	Easting	Northing	Height
STNNA02	1213456.789	1213456.789	123.456
STNNA03	1213456.789	1213456.789	123.456
STNNA04	1213456.789	1213456.789	123.456
STNSEP4	1213456.789	1213456.789	123.456
STN02	1213456.789	1213456.789	123.456

SITE

**VOLUME CALCULATION
EXAMPLE**

PROJECT

POST EXCAVATION SURVEY
01/01/2023 WITH CUT CONTOURS

SCALE

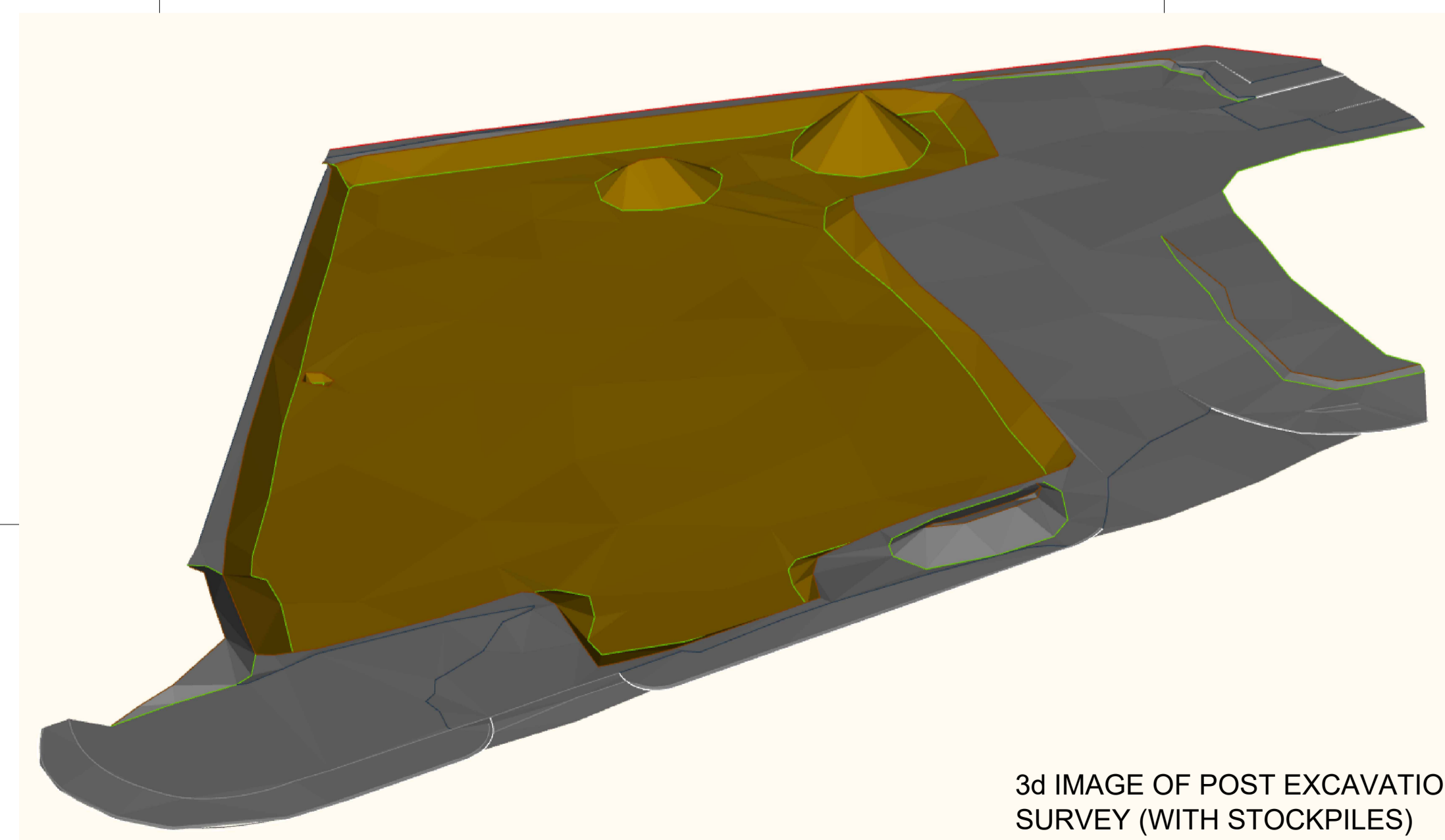
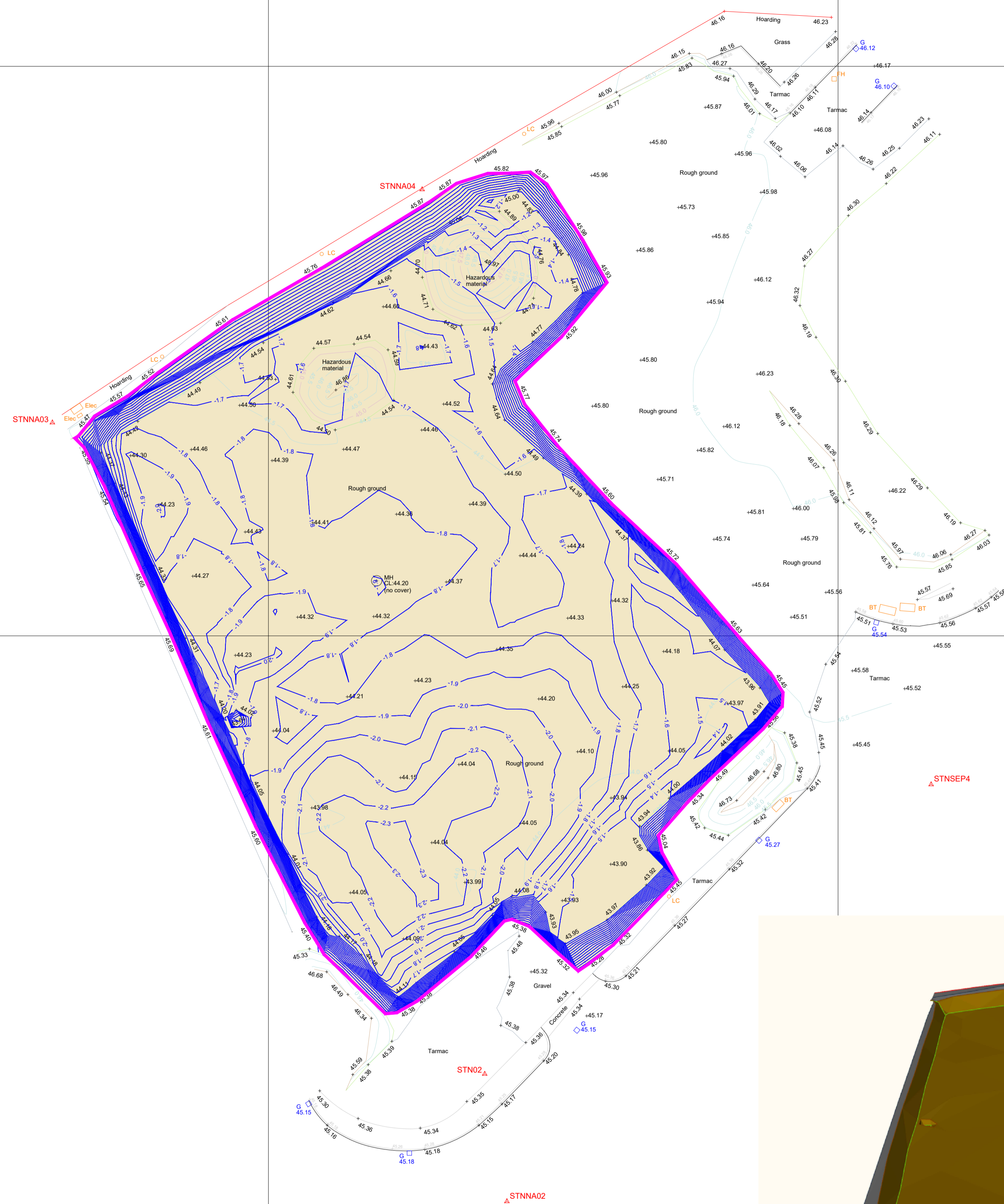
1:250 @ A1

DATE

01/01/2023

DRAWING No.

EX-V-12



3d IMAGE OF POST EXCAVATION SURVEY (WITH STOCKPILES)